

Drain: WILLIAM KNIGHT **Drain #:** 139
Improvement/Arm: ARM 1
Operator: J. LUDIGSTEN **Date:** 2-17-04
Drain Classification: Urban/Rural **Year Installed:** 1982

GIS Drain Input Checklist

- Pull Source Documents for Scanning _____ *jug*
- Digitize & Attribute Tile Drains _____ *jug*
- Digitize & Attribute Storm Drains _____
- Digitize & Attribute SSD _____
- Digitize & Attribute Open Ditch _____
- Stamp Plans _____
- Sum drain lengths & Validate _____ *jug*
- Enter Improvements into Posse _____ *jug*
- Enter Drain Age into Posse _____ *jug*
- Sum drain length for Watershed in Posse _____ *jug*
- Check Database entries for errors _____ *jug*

Gasb 34 Footages for Historical Cost Drain Length Log


Drain-Improvement: WILLIAM KALGHT - ARM 1

Drain Type:	Size:	Length	Length (DB Query)	Length Reconcile	If Applicable	
					Price:	Cost:
TILE	10"	259'	259		3 ⁰⁰ / ₁₆	777. ⁰⁰

Sum: 259' 259' \$ 777.⁰⁰

Final Report: _____

Comments:



SURVEYOR'S OFFICE

Hamilton County

Kenton C. Ward, Surveyor

773-6110 Ext. 19

Noblesville, Ind. 46060 March 2, 1983

To: Hamilton County Drainage Board

Re: William Knight Drain #139

On February 23, 1983 a petition was filed by John Davis and Darrell Reynolds requesting an extension of the Wm. Knight Drain. The requested extension consists of an 8 and 10 inch tile installed last year. The extension begins at a breather 1400 feet North and 250 feet West of the SW corner of 11-18-3, thence running East 450 feet, thence North and East 1400 feet, thence East 200 feet entering the existing regulated drain at approximately Sta 0, being approximately 2050 feet in length. The drain consists of 700 feet of 10" tile and 1350 feet of 8" tile. The only change in the existing drainage shed would be as follows:

- ✓ 09-10-00-00-018, 37.8 acres, increase from 3.0 acres at \$6.00 to 7.0 acres at \$14.00.
- ✓ 09-10-00-00-019, 0.68 acres, add 0.3 acres at \$3.00.
- ✓ 09-11-00-00-019, 54.3 acres, increase from 33.0 acres at \$66.00 to 38.0 acres at \$76.00.

The drainage shed for the Overman Harvey Drain also would be changed on


Mr. Reynolds property as follows:

- ✓ 09-11-00-00-019, 54.3 acres, reduce from 21.3 acres at \$21.30 to 16.3 acres at \$16.30.

I recommend that the request be approved for hearing with the above mentioned changes in the drainage shed. A hearing should be set for June 6, 1983 at 1:30 P.M.

*Approved
9/22/83*

Kenton C. Ward
Kenton C. Ward, Surveyor



SURVEYOR'S OFFICE
Hamilton County

Kenton C. Ward, Surveyor

Phone (317) 776-8495

Fax (317) 776-9628

Suite 146

One Hamilton County Square

Noblesville, Indiana 46060-2230

TO: Hamilton County Drainage Board

January 9, 1998

RE: William Knight Drain

Attached is a Letter of Request from Platinum Properties for partial vacation of the William Knight Drain. This request is due to the development of Mulberry Farms Subdivision by Platinum.

The portion of the drain to be vacated is part of Arm #1, which is described in my report, dated March 2, 1983. The portion to be vacated is that portion from STA 2+50 to STA 19+00 for a total vacation of 1650 feet. On October 27, 1997 a portion of the same drain was vacated for the construction of Crosswind Commons Subdivision. This vacation was for the portion of Arm #1 between STA 0+00 to STA 2+50. (See Drainage Board Record Book 4, page 467)

The entire site for Mulberry Farms will be drained to the Springmill Villages Drain. The assessment to the William Knight Drain should be removed once development of the drainage facilities is complete.

I believe the vacation of the drain will not adversely affect any property within the drainage shed. Therefore, I recommend its approval by the Board.

Sincerely,



Kenton C. Ward

Hamilton County Surveyor



SURVEYOR'S OFFICE
Hamilton County

Kenton C. Ward, Surveyor

Phone (317) 776-8495

Fax (317) 776-9628

Suite 146
One Hamilton County Square
Noblesville, Indiana 46060-2230

October 24, 1997

To: Hamilton County Drainage Board

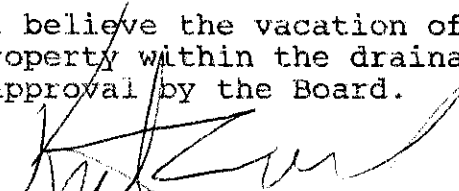
Re: William Knight Drain

Attached is a Letter of Request from Platinum Properties for a partial vacation of the William Knight Drain. This request is due to the development of Crosswind Commons Subdivision by Platinum.

The portion of the drain to be vacated is part of Arm #1, which is described in my report, dated March 2, 1983. The portion to be vacated is that portion from STA 0 to STA 2+50 for a total vacation of 250 feet.

The entire site for Crosswind Commons will be drained to the Osborn-Collins Drain. The assessment to the William Knight Drain should be removed once development of the drainage facilities are complete.

I believe the vacation of the drain will not adversely affect any property within the drainage shed. Therefore, I recommend it's approval by the Board.



Kenton C. Ward
Hamilton County Surveyor
KCW/no